

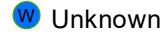




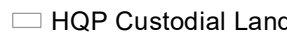
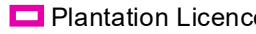
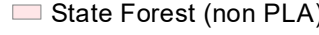



BRIDGE CLOSURE
Cpts. 205-206 Donnybrook
Alternative access route

Task Specifications

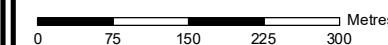
 Alternative access route 206 Donnybrook

Management Issues and Other Infrastructure

-  Bridge
-  Unknown
-  Energex Power Line
-  Roads
-  Rivers and Creeks
-  HQP Plantation
-  HQP Custodial Lands
-  Plantation Licence
-  State Forest (non PLA)
-  DCDB

Other Site information not displayed in map view
 Local Authority: MORETON BAY REGIONAL, SUNSHINE COAST REGIONAL

When printed at A3: Scale: 1:7,500 and 1 cm = 75 metres



Prepared by HQPlantations Pty Ltd. solely for internal use. HQPlantations Pty Ltd does not accept any responsibility for any loss or damage resulting from reliance on the map. No part of this map may be reproduced or copied in any form without prior written permission from HQPlantations Pty Ltd. All rights reserved. ©

Filepath: W:\GeoCortexUsers\MahonS\IRM0001916\IRM0001916_Roading_Pre_harvest_various.mxd
 User: MahonS
 Date: 17/04/2019

