












Southern Pine Plantation Harvest

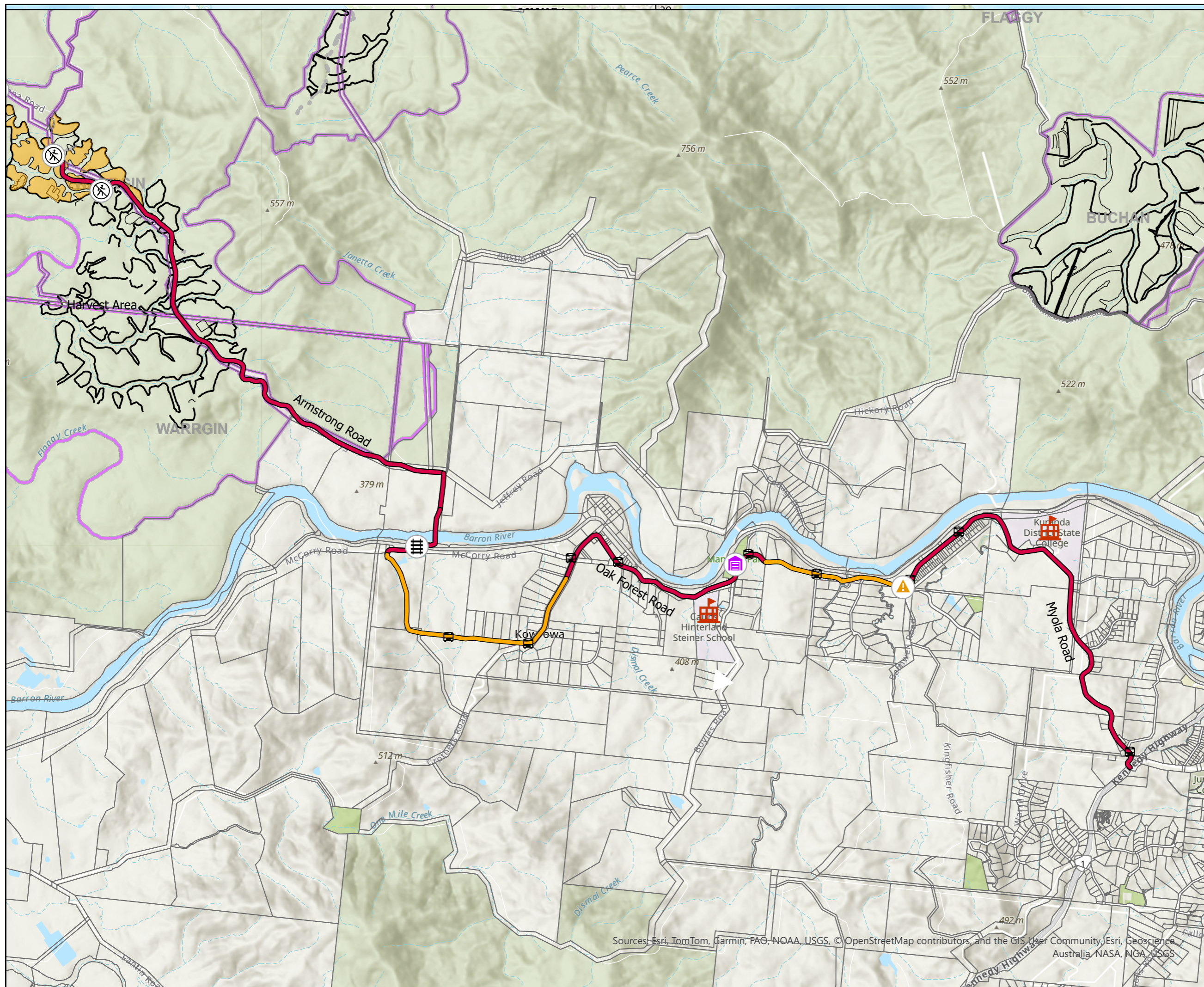
Legend

-  Rail Crossing
-  Pony Club
-  Horses Next 5 km
-  Schools
-  Bus Stop
- Haulage Speed Limit**
-  ARMSTRONG ROAD,40
-  MYOLA ROAD,40
-  OAK FOREST ROAD,40
-  OAK FOREST ROAD,50
-  Harvest clearfall
-  Do Not Enter Harvest Site

Scale: 1:20,000



Prepared by HQPlantations Pty Ltd. solely for internal use. HQPlantations Pty Ltd. does not accept any responsibility for any loss or damage resulting from reliance on the map. No part of this map may be reproduced or copied in any form without prior written permission from HQPlantations Pty Ltd. All rights reserved. ©



Sources: Esri, TomTom, Garmin, FAO, NOAA, USGS, © OpenStreetMap contributors, and the GIS User Community, Esri, Geoscience Australia, NASA, NGA, USGS